

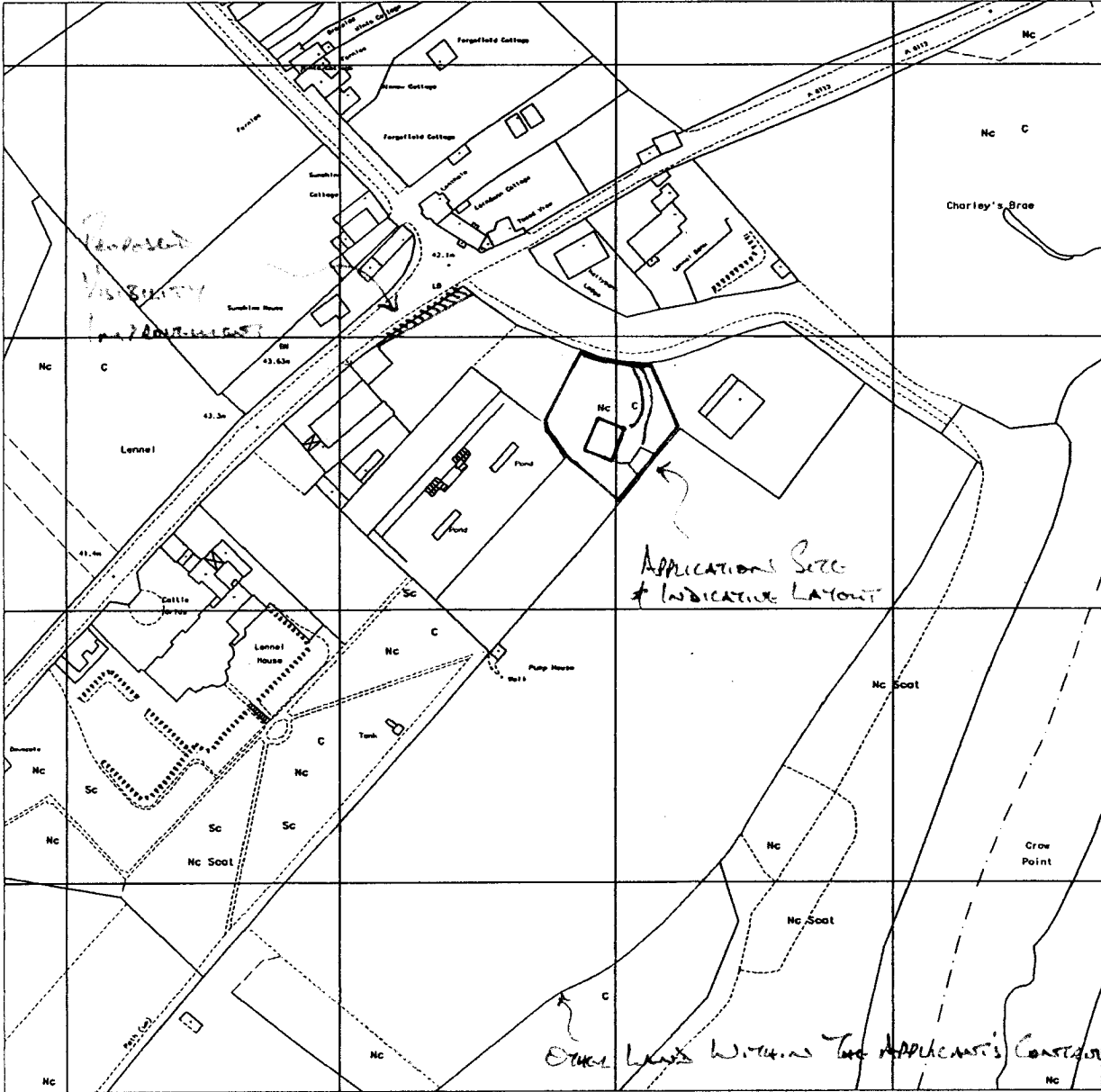
RECEIVED 30 APR 2008

22 JUL 2008

Planning & Economic
 Development Department

SCANNED

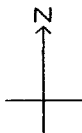
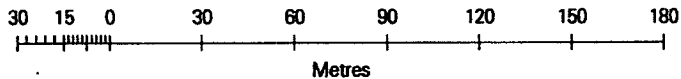
Proposed extension to the front of Lennel House.



dated 17 Jan 2007 from Ordnance Survey digital data and incorporating surveyed revision information available at this date. © Crown Copyright 2007.

Reproduction in whole or in part is prohibited without the prior permission of Ordnance Survey.

Ordnance Survey and the OS symbol are registered trademarks and Siteplan a trade mark of Ordnance Survey, the national mapping agency of Great Britain.



Centre Coordinates: 385276 640823

National Grid sheet reference at centre of this Siteplan: NT8540

Supplied by: Browns Newsagents
 Serial Number: 00282100

**SMITH & GARRATT
 RURAL ASSET MANAGEMENT**

**THE GULDHALL
 LADYKIRK
 BERWICKSHIRE
 TD15 1XL**

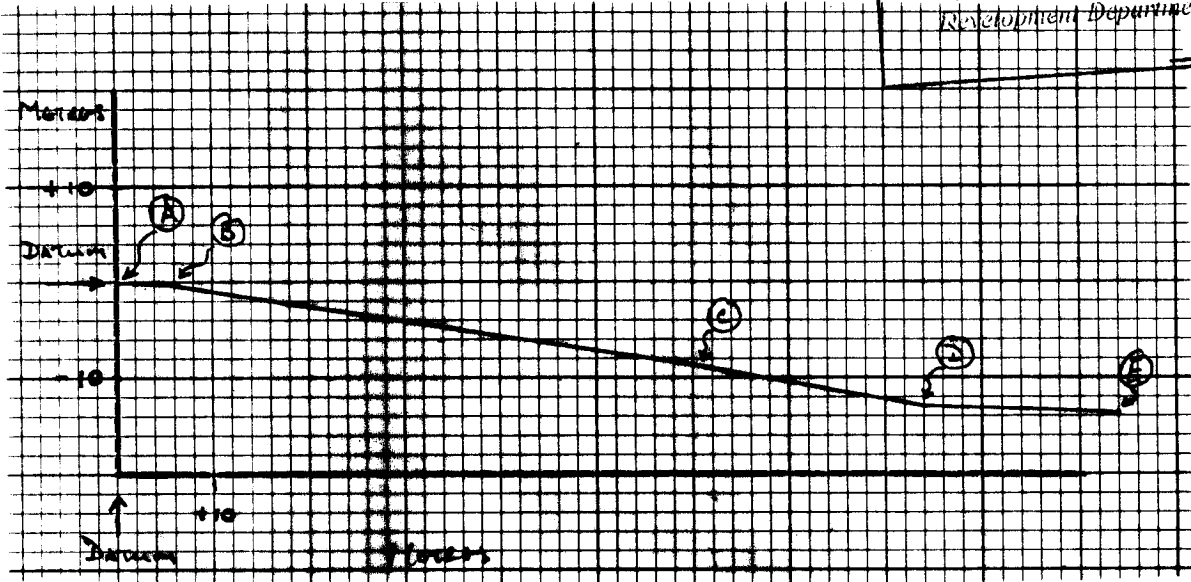
SCANNED

Level Survey of Access Paths

Scottish Borders Council
 Town & Country Planning (Scotland) Act
 SECTION 227(1)
 REFUSED

22 JUL 2008

Planning & Economic
 Development Department



<u>Point</u>	<u>Metres from Road Edge</u>	<u>Vertical</u>	<u>Horizontal</u>
A	DRAIN; BY ROAD SIDE	0	0
		-0.33	+6.0 (1 in 18)
B	TOP OF ACCESS	-0.33	6.0
		-8.67	+55.0 (1 in 6 1/2)
C	BOTTOM OF ACCESS	-9.0	61.0
		-4.00	+23.0 (1 in 5 3/4)
D	APPROACH TO HOUSE	-13.0	84.0
		-0.50	+20.0 (1 in 40)
E	LIMIT OF GREEN AREA	-13.5	104.0

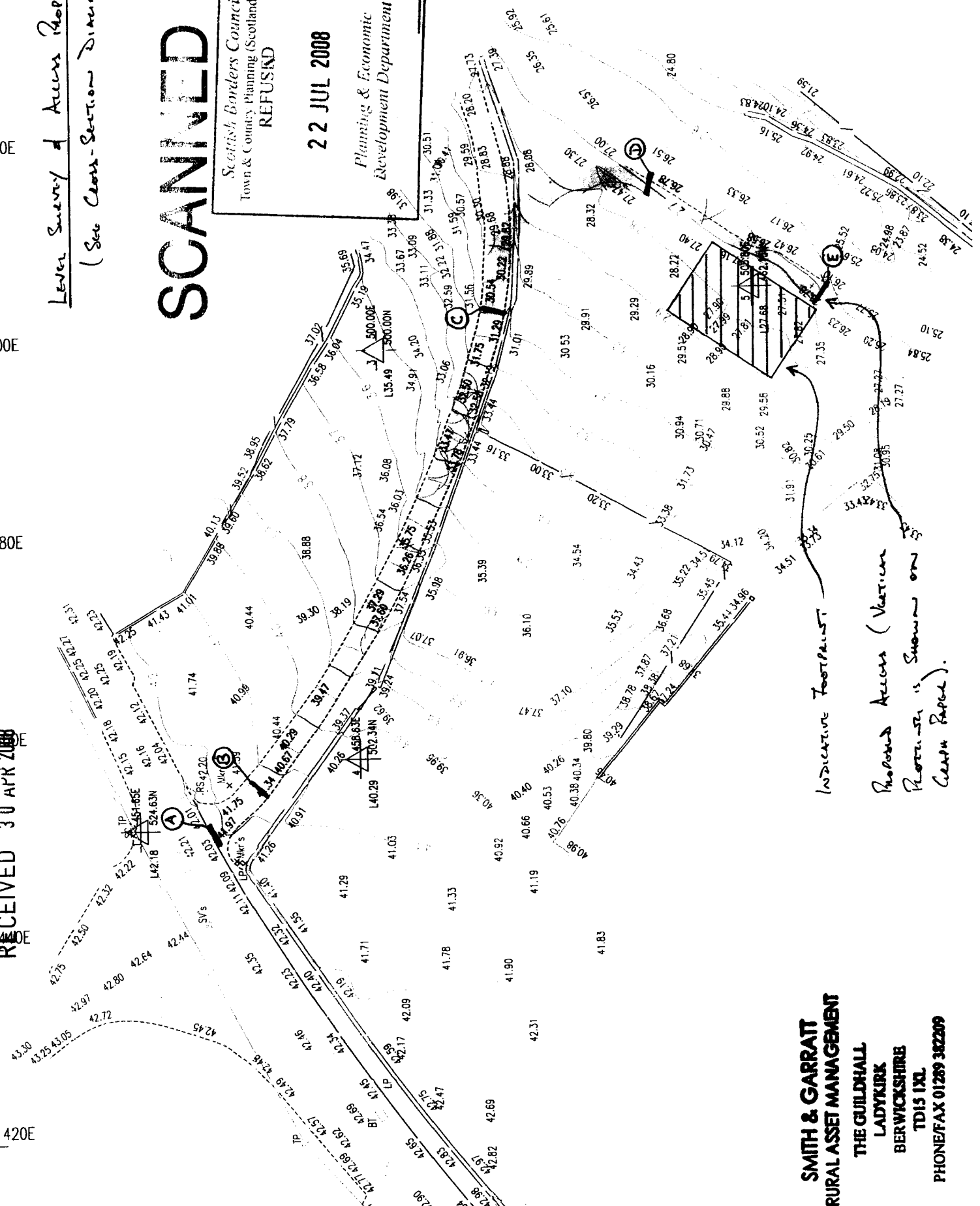
540E
520E
500E
480E
460E
440E
420E

RECEIVED 30 APR 2008
08/00759/OUT

*Level Survey of Access Proposals
(See Class-Section Diagram)*

SCANNED

1:500
Z ←
Scottish Borders Council
Town & County Planning (Scotland) Act
REFUSED
22 JUL 2008
Planning & Economic
Development Department



INDICATIVE FOOTPATH
Proposed Access (Vaccin)
Proposed is shown on
Class Paper.

SMITH & GARRATT
RURAL ASSET MANAGEMENT
THE GUILDHALL
LADYKIRK
BERWICKSHIRE
TD15 1XL
PHONE/FAX 01289 302209